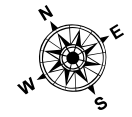
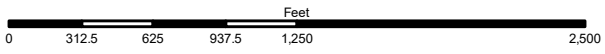
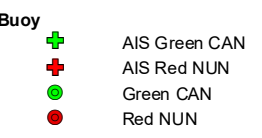
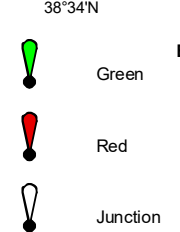
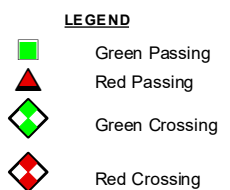
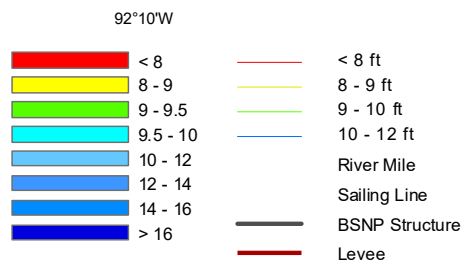
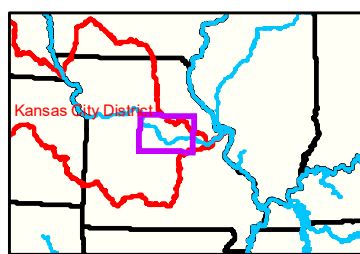
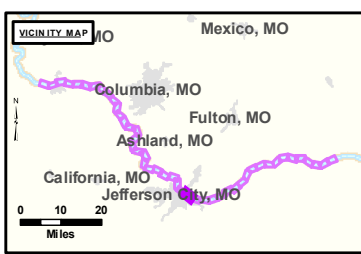


Notes

Gage\_U  
Gage\_L



**NOTES:**  
 Horizontal Coordinate System:  
 World Geodetic System of 1984 (WGS84), projected to the Universal Transverse Mercator (UTM) Zone 15 North. Distance units in U.S. Survey Feet  
 Vertical Datum:  
 Soundings are shown in feet and indicated depths are referenced to water surface at time of collection.  
 The information depicted on this map represents the results of a survey conducted on the date indicated and can only be considered to represent the general condition existing at that time.  
 The location of navigation aids are based on and provided by the U.S. Coast Guard.



**DISCLAIMER:** The U.S. Army Corps of Engineers makes no warranty, express or implied, for the use of the data for any purpose other than that for which it was collected. The data are provided for informational purposes only. The user assumes all liability for any use of the data for any purpose other than that for which it was collected. The U.S. Army Corps of Engineers is not responsible for any errors or omissions in the data or for any consequences arising from the use of the data.

KANSAS CITY DISTRICT MISSOURI RIVER AREA OFFICE	
Submitted By:	MRAO
Reviewed By:	MRAO
Checked By:	MRAO

**Survey Information**  
 MO\_02\_LMR  
 MO\_02\_LMR\_20210512\_CS\_142\_3\_142\_8\_SORT  
 12 May 2021

**Sheet Number**  
 20 of 46